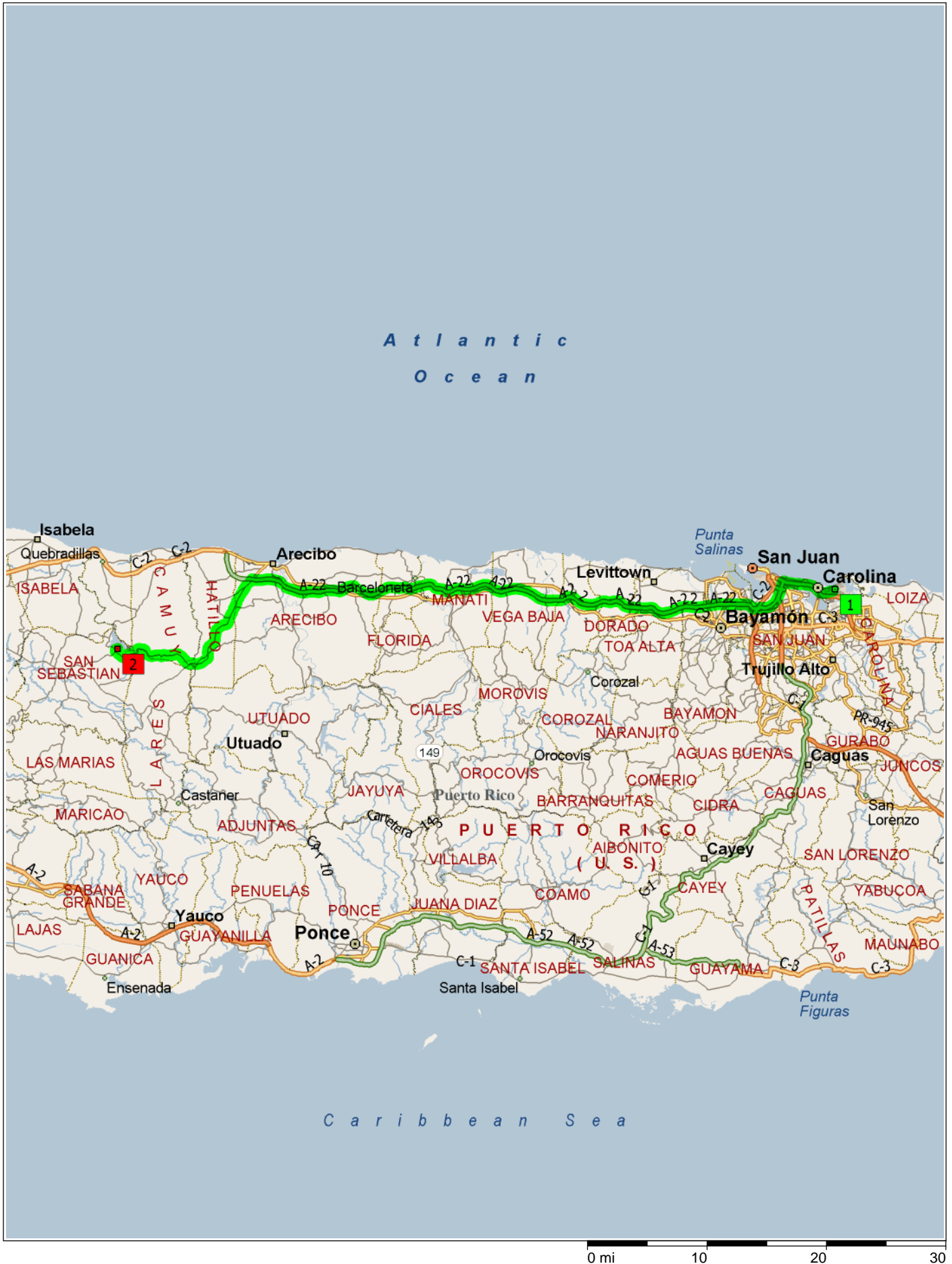
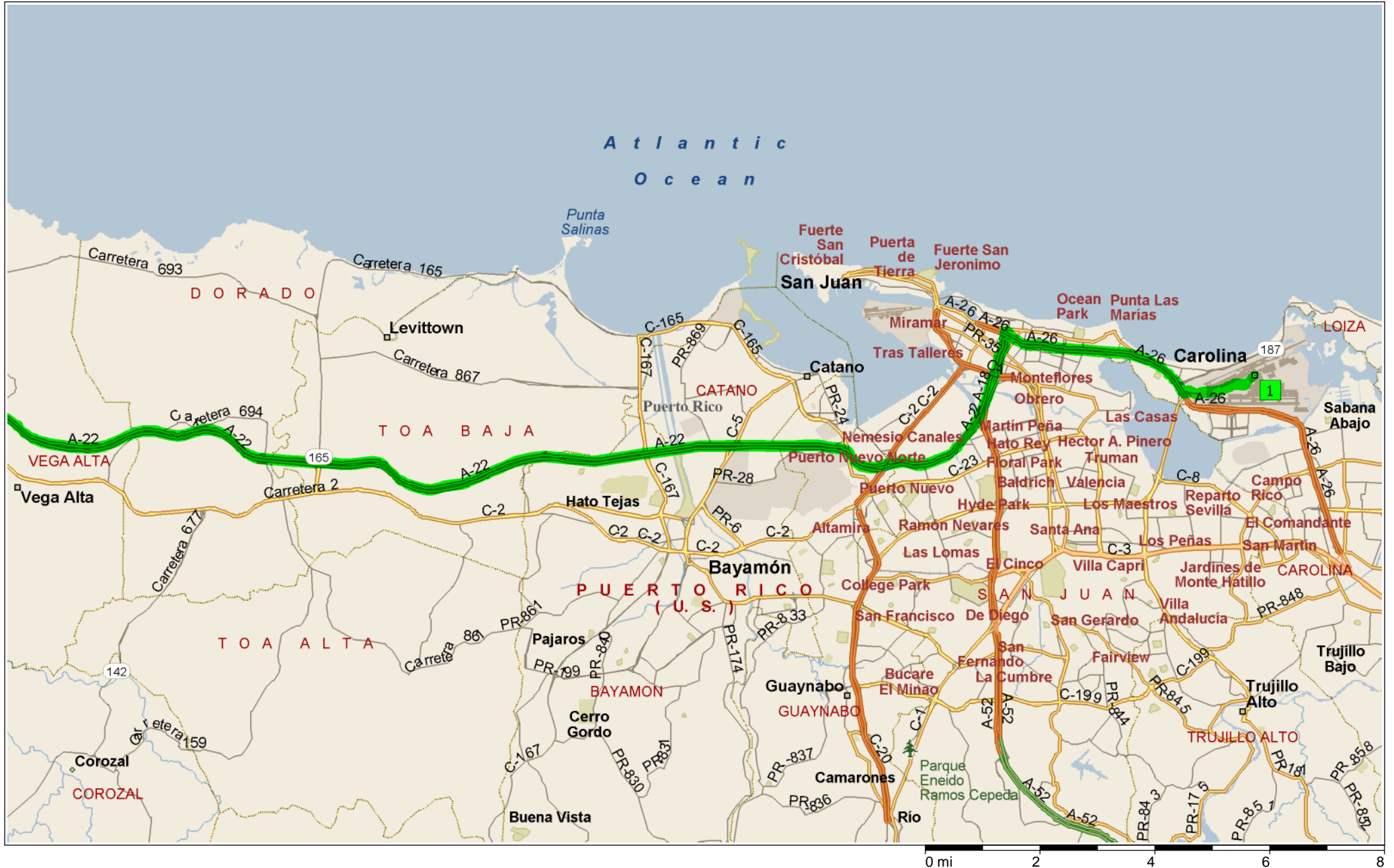


Aeropuerto Internacional Luis Muñoz Marín to near Campamento Guajataca

71.9 miles; 1 hour, 20 minutes



Aeropuerto Internacional Luis Muñoz Marín to near Campamento Guajataca



9:00 AM	0.0 mi	1 Depart Aeropuerto Internacional Luis Muñoz Marín on Local road(s) (South-West) for 0.3 mi
9:00 AM	0.3 mi	Turn RIGHT (North-West) onto Local road(s) for 0.9 mi
9:04 AM	1.1 mi	Keep RIGHT onto Ramp for 0.4 mi towards C-26 / CS-187 / San Juan / Isla Verde
9:05 AM	1.5 mi	Take Ramp (LEFT) onto A-26 [Expreso Baldorioty de Castro] for 3.1 mi towards A-26 / San Juan
9:09 AM	4.6 mi	Keep RIGHT onto Ramp for 0.1 mi towards A-22 / Bayamón / Caguas / Río Piedras
9:09 AM	4.8 mi	Keep RIGHT to stay on Ramp for 0.3 mi towards C-22 / Bayamón / Caguas / Río Piedras
9:09 AM	5.0 mi	*Toll road* Road name changes to A-18 [A-22] for 1.2 mi
9:11 AM	6.2 mi	*Toll road* Keep RIGHT onto A-22 [Expreso de Diego] for 47.2 mi
9:55 AM	53.4 mi	At exit 77B, take Ramp (RIGHT) onto C-129 for 0.7 mi towards C-129 / Lares
9:56 AM	54.1 mi	Bear RIGHT (South-West) onto Carr 490 for 2.3 mi
9:59 AM	56.4 mi	Road name changes to Carretera 129 for 7.1 mi
10:07 AM	63.5 mi	Keep STRAIGHT onto Local road(s) for 131 yds
10:07 AM	63.5 mi	Bear RIGHT (North-West) onto Carretera 455 for 5.3 mi
10:14 AM	68.9 mi	Turn LEFT (South) onto Carretera 453, then immediately bear RIGHT (South) onto Carretera 455 for 1.7 mi
10:17 AM	70.6 mi	Turn LEFT to stay on Carretera 455 for 1.0 mi
10:18 AM	71.6 mi	Bear RIGHT (North) onto PR-119 for 76 yds
10:18 AM	71.6 mi	Bear RIGHT (North) onto Local road(s) for 0.3 mi
10:20 AM	71.9 mi	2 Arrive near Campamento Guajataca



1
9:00 AM 0.0 mi
Depart Aeropuerto Internacional Luis Muñoz Marín on Local road(s) (South-West) for 0.3 mi



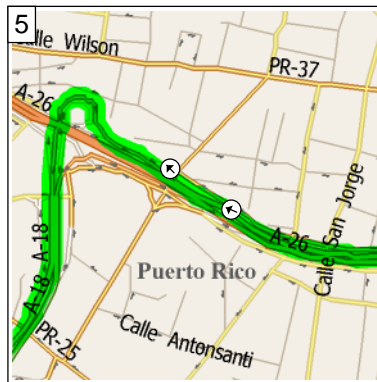
2
9:00 AM 0.3 mi
Turn RIGHT (North-West) onto Local road(s) for 0.9 mi



3
9:04 AM 1.1 mi
Keep RIGHT onto Ramp for 0.4 mi towards C-26 / CS-187 / San Juan / Isla Verde



4
9:05 AM 1.5 mi
Take Ramp (LEFT) onto A-26 [Expreso Baldorioty de Castro] for 3.1 mi towards A-26 / San Juan



5
9:09 AM 4.6 mi
Keep RIGHT onto Ramp for 0.1 mi towards A-22 / Bayamón / Caguas / Rio Piedrase



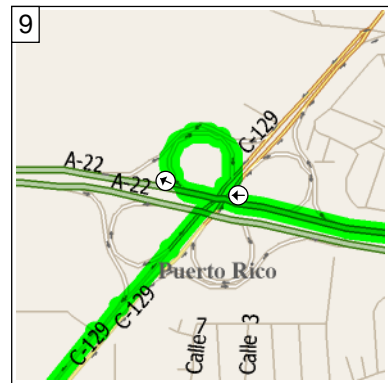
6
9:09 AM 4.8 mi
Keep RIGHT to stay on Ramp for 0.3 mi towards C-22 / Bayamón / Caguas / Rio Piedras



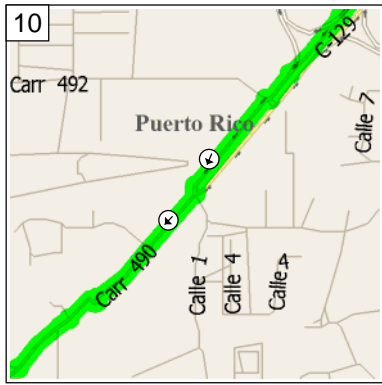
7
9:09 AM 5.0 mi
Toll road Road name changes to A-18 [A-22] for 1.2 mi



8
9:11 AM 6.2 mi
Toll road Keep RIGHT onto A-22 [Expreso de Diego] for 47.2 mi



9
9:55 AM 53.4 mi
At exit 77B, take Ramp (RIGHT) onto C-129 for 0.7 mi towards C-129 / Lares



9:56 AM 54.1 mi
Bear RIGHT (South-West) onto Carr 490 for 2.3 mi



9:59 AM 56.4 mi
Road name changes to Carretera 129 for 7.1 mi



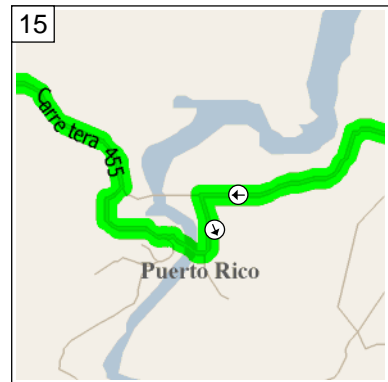
10:07 AM 63.5 mi
Keep STRAIGHT onto Local road(s) for 131 yds



10:07 AM 63.5 mi
Bear RIGHT (North-West) onto Carretera 455 for 5.3 mi



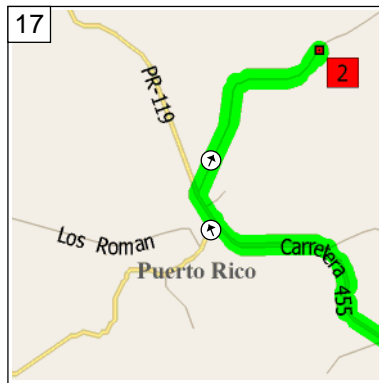
10:14 AM 68.9 mi
Turn LEFT (South) onto Carretera 453, then immediately bear RIGHT (South) onto Carretera 455 for 1.7 mi



10:17 AM 70.6 mi
Turn LEFT to stay on Carretera 455 for 1.0 mi



10:18 AM 71.6 mi
Bear RIGHT (North) onto PR-119 for 76 yds



10:18 AM 71.6 mi
Bear RIGHT (North) onto Local road(s) for 0.3 mi



10:20 AM 71.9 mi
Arrive near Campamento Guajataca (Guajataca Boy Scout Camp)